



Republic of the Philippines
Department of Education
Region V (Bicol)
DIVISION OF CATANDUANES
Virac, Catanduanes



January 29, 2015



DIVISION MEMORANDUM

No. 19 s. 2015

SUBMISSION OF UPDATED ICT PROFILE OF SCHOOLS IN REGION V

To: **Public Schools District Supervisors
Elementary and Secondary School Heads
School ICT Coordinators**

1. Pursuant to Regional Memorandum No. 09, s, 2015, all Elementary and Secondary schools are required to update the ICT profile of their respective schools purposely to assess the ICT readiness of schools in line with K to 12 Implementation.
2. In compliance with this report, all schools (recipient or non-recipient of E-Classroom) are required to fill up the attached form. Elementary school's report must be consolidated by their respective District in Excel format and a soft copy (CD) should be submitted to the Division ICT Coordinator **on or before February 10, 2015**.
3. Format in excel can be downloaded at ***www.depedrovcatanduanes.com/Updates/Division ICT/Forms/Updated ICT Profile of Schools in Region V***.
4. School ICT Coordinators/District ICT Coordinators are advised to assist their school heads to address the different demands and to evaluate the needs of both elementary and secondary schools along Information and Communication Technology.
5. Global Positioning System (GPS) Location can be obtained using mobile phones with GPS program installed or by following the steps in the enclosure.
6. Attached is a sample form and the steps to follow on how to locate the GPS coordinates of both elementary and secondary schools.
7. Widest and immediate dissemination of this memorandum is earnestly requested.


JOSE L. DONCILLO, CESO VI
Schools Division Superintendent 

SAMPLE FORM

UPDATED ICT PROFILE OF SCHOOLS

Division: Catanduanes

District: Virac South District

SCHOOL	GPS LOCATION		Number of Computers Used by Pupils/ Students	With Internet Connectivity	Without Internet Connectivity	Mode of Connection (DSL, Broadband, Others	Status of Signal
	latitude	Longitude					
Antipolo National HS	124 ⁰ 12' 22.7" E	13 ⁰ 32' 59.8" N	11	√	-	Broadband	Good

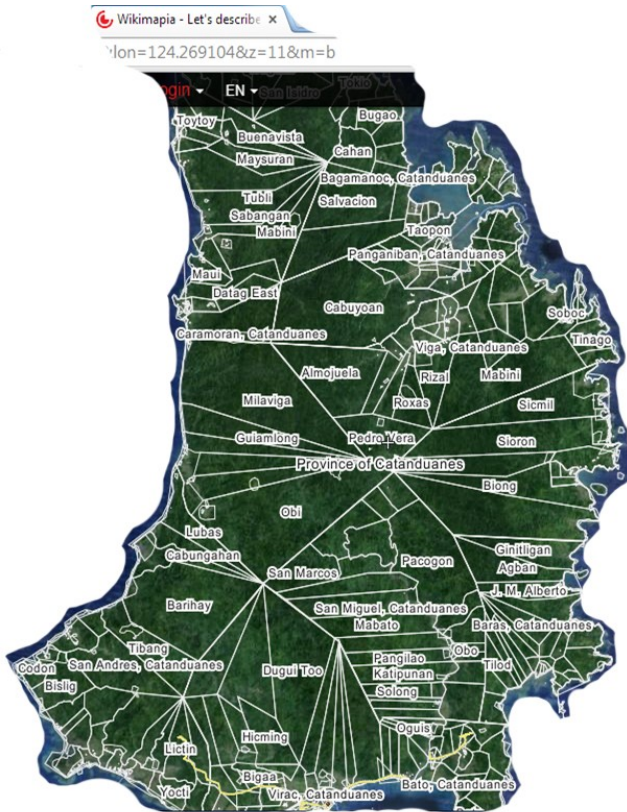
Prepared by:

School ICT Coordinator

NOTED:

School Head / Principal

STEPS in locating the Global Positioning System (GPS) coordinates of the schools in the Division of Catanduanes



1. Visit <http://wikimapia.org>
2. Zoom **OUT** to see the whole map of the Philippines.
3. Zoom **IN** to our island province Catanduanes
4. Locate your school by zooming in your school site and click the image of your school.
5. Place the center of your school at the plus (+) sign on the screen then the GPS coordinates is given at the left bottom of your screen. (see below image)
6. As seen in the image, the GPS coordinates of Antipolo National High School is given as:
Latitude: $124^{\circ} 12' 22.7''\text{E}$
Longitude: $13^{\circ} 32' 59.8''\text{N}$

