



Republic of the Philippines  
Department of Education  
Region V (Bicol)  
**DIVISION OF CATANDUANES**  
VIRAC, CATANDUANES




**RELEASED**

DepEd, Division of Catanduanes

RECORDS SECTION


Date NOV 29 2019

Time: 12:40 pm

Initial/Signature: 

MEMORANDUM

To : Public Schools District Supervisors  
Public Secondary School Heads  
Public Elementary School Heads  
All Public Elementary and Secondary School DRRM Coordinators  
All Others Concerned

From :  **DANILO E. DESPI**  
Schools Division Superintendent

Subject : **Preparedness Measures for the Possible Impact of TY KAMMURI**

Date : November 29, 2019

1. As per Tropical Cyclone Advisory 4 for TY "KAMMURI" is forecast to enter PAR between Saturday (November 30) and Sunday (December 01) morning and will be named "TISOY" as the 20<sup>th</sup> Philippine tropical cyclone for 2019. Tropical Cyclone Wind Signal No. 1 may be raised over the Bicol Region on Sunday. TY "KAMMURI" may bring moderate to heavy rains and thunderstorms starting on Monday (December 02).
2. Relative to this and to ensure the school preparedness and safety of all learners and school personnel, this office hereby reiterates the observance of **DepEd Memorandum No. 108, s. 2016** | **"Preparedness Measures for the Rainy Season"**.
3. Also, For immediate and wide dissemination.

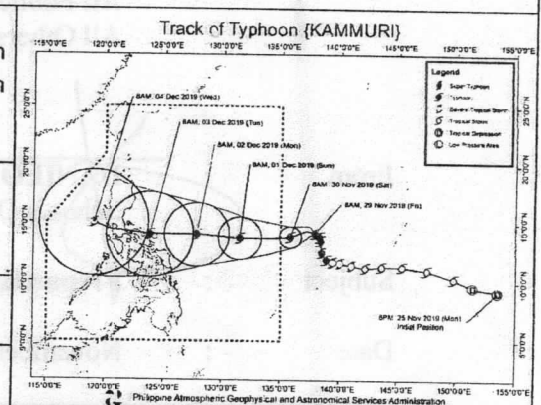


**TROPICAL CYCLONE ADVISORY # 4**  
**FOR: Typhoon KAMMURI**

Issued at 11:00 AM, 29 November 2019  
 Valid broadcast until the next advisory to be issued at 11 AM Tomorrow

**Typhoon "KAMMURI" has gained more strength while moving slowly northwestward.**

<b>Location of Center</b> (10:00 AM today)	The eye of Typhoon "KAMMURI" was estimated based on all available data at 1,470 km East of Southern Luzon (OUTSIDE PAR) (14.2°N, 137.8°E)
<b>Maximum Sustained Winds</b>	140 km/h near the center.
<b>Gustiness</b>	Up to 170 km/h
<b>Movement</b>	Northwest Slowly



**Forecast Positions and Intensities**

<b>Tomorrow morning</b> 30 November 2019	1,250 km East of Southern Luzon (OUTSIDE PAR) (13.8°N, 135.8°E) Typhoon
<b>Sunday morning</b> 01 December 2019	785 km East of Virac, Catanduanes (13.7°N, 131.5°E) Typhoon
<b>Monday morning</b> 02 December 2019	390 km East of Virac, Catanduanes (14.0°N, 127.8°E) Typhoon
<b>Tuesday morning</b> 03 December 2019	90 km East of Daet, Camarines Norte (14.0°N, 123.8°E) Typhoon
<b>Wednesday morning</b> 04 December 2019	110 km West Southwest of Iba, Zambales (15.0°N, 119.0°E) Severe Tropical Storm

- "KAMMURI" is forecast to enter the Philippine Area of Responsibility (PAR) between Saturday (30 November) and Sunday (01 December) morning and will be named "TISOY" as the 20th Philippine tropical cyclone for 2019.
- Tropical Cyclone Wind Signal #1 may be raised over the eastern portion of the Bicol Region-Eastern Visayas area on Sunday. Cancellation of maritime travel may be experienced over these areas.
- Steady intensification is likely throughout the forecast period.
- The intensification of "KAMMURI" into a SUPER TYPHOON is less likely at this time but not ruled out.
- Typhoon "KAMMURI" may bring moderate to heavy rains and thunderstorms starting Monday (02 December) over Bicol Region and Samar provinces.
- Most of the areas in Central Luzon, Bicol Region, Southern Luzon, and Metro Manila will experience strong winds and heavy rains on 03 December (Tuesday) and 04 December (Wednesday).

The public and the disaster risk reduction and management council concerned are advised to monitor for the next update on this weather disturbance to be incorporated in the Public Weather Forecast at 4 PM today and 4 AM tomorrow. The next tropical cyclone advisory will be issued at 11 AM tomorrow.

Prepared by: JSG

Checked by: RBP